

Monthly Projects Update – July 2022

Bay Road

- Downer have progressed their works behind the completed kerb sections of road. This has included the shared path, backfilling and driveway preparations. Completed to date is Tossell Street to Highview Grove, and Robert Street to Haylock Road.
- The additional 90-degree Carpark extension near Tossell Street is completed and ready for sealing.
- SA Water mains realignment on Coast Road is now complete.
 - Intersection box out and road base preparation works are progressing well, Highview Grove, Recreation Road, Hughes Avenue, Caroline Street and Milne Street completed and are ready for seal.
- Stormwater installation works are continuing on the main line and have progressed past Challa Court intersection. There is approximately only 400m remaining with completion programmed by the end of July.
- Kerbing preparation and laying is proceeding this, the concrete contractors have progressed well over the past fortnight.



Cemetery Walls - Moonta

- Work has commenced on the Northern front wall.
- Contractors have been chipping out the old render, removing the cement base render that has affected the inner strength of the wall, leading to some areas requiring a rebuild.
- The weather hasn't been ideal for this type of work, however, the contractors are making progress



Monthly Projects Update – July 2022

Agery Road- Roach Street Kadina

- Existing kerbing on Agery Road has been demolished and removed.
- Kerb preparation and replacement on both sides is now complete and backfilled.
- All kerb has been replaced with roll over kerbing.
- Road reconstruction and stabilisation expected to be started in July 2022.
- Once completed, both Agery Road (Mines to Roach) and Roach Street (Copper Coast Highway to Agery Road) will have a hotmix 40mm seal.



Bews Square Upgrade Cemetery Walls - Moonta

- Retaining wall within Bews Square has been completed and backfilled.
- The next phase of irrigation, vegetating and mulching this garden area is underway.
- Garden Bed retaining walls have been installed on the museum side around the lighthouse.
- Irrigation, vegetation and mulching will be undertaken within this space at the same time as Bews Square completing this project.




Copper Coast Sports and Leisure Centre

- The doors have arrived and contractors are working with Chubb to finalise the electrical layout for the auto close from the fire panel.
- The flooring contractor is scheduled for end of July to repair the damaged sections of flooring in the main courts.
- Bathroom/change room/upgrades are nearing completion.

Monthly Projects Update – July 2022

Queen Square Upgrade

- The new roofing iron is complete and new sky lights have also been completed.
- Electricians have completed the first fix electrical work and the plasterboard ceilings have been hung and flushed.
- Internal fit out has begun, with the vanity bench tops going in.
- The new partitioning has been made internally by Council staff and is currently with the painter for spraying.
- Concrete paths around the building and to the entrance are scheduled for early July.



Wallaroo to Moonta shared path

- Boral, sealing contractors began sealing late May.
- They are currently stockpiling stone within our Wheal Hughes mine site.
- 9.3km of the shared path (Wallaroo to Moonta) has been sealed.
- Last 1km linking through to Mines Road (Kadina Road) is ready for sealing.
- Council staff are currently working between Coota and Magazine Road, this will complete the entire section from Wallaroo to Moonta (between Magazine and Mines Road)
- Concrete contractor is scheduled to begin footpath installation works in the township of Wallaroo that will tie the Kadina-Wallaroo shared path to the Wallaroo-Moonta shared path.
- Methodologies are being confirmed for the last stage within the Moonta Mines area.



Monthly Projects Update – July 2022

Road Reseal Program

- Contractor (Boral) had a delayed start due to COVID and the weather.
- Boral is now working to get road reseal list completed on dry days.
- Boral is expected to have all road reseals completed by end of June 2022.
- Minor patchwork is also to be completed by Boral. These are reseals after trench reinstatements.

Kadina						
Road ID	Road Name	Width(m)	Length(m)	Area (m2)	Seal Type	Local Name
	Mill Street			1240	Bitumen spray seal	
703	No 6 Lane	6	86	516	Bitumen spray seal	Hay to Ewing - Kadina
1067	Stevens Place	7.5	150	1125	Bitumen spray seal	Full length to Gurner - Kadina
583	No 1 Lane	5	76	380	Bitumen spray seal	Julia to Waring - Kadina
584	No 1 Lane	5	84	420	Bitumen spray seal	Waring to Hay - Kadina
707	No 7 Lane	5.5	140	770	Bitumen spray seal	Lyon to Cornwall - drainage in pot holes. - Kadina
593	No 2 Lane	5	85	425	Bitumen spray seal	Waring to Hay - Kadina

Wallaroo						
Road ID	Road Name	Width(m)	Length(m)	Area (m2)	Seal Type	Local Name
7446	Athena Drive	8	151	1208	Bitumen spray seal	Ireland to Scotland - Wallaroo
676	Bingo Street	7	203	1421	Bitumen spray seal	Length of Bingo St to Victoria St - Wallaroo
1204	George Street	8.5	406	3451	Bitumen spray seal	Evans to Beare Rd - Wallaroo
351	John Lloyd Street	9	100	900	Bitumen spray seal	George to William - Wallaroo
352	John Lloyd Street	9	93	837	Bitumen spray seal	Port Rd to George - Wallaroo
1207	John Lloyd Street	9	99	891	Bitumen spray seal	William to Thompson - Wallaroo
675	James Street	7	296	2072	Bitumen spray seal	Length of James St to Victoria - Wallaroo
1206	Thompson Street	9	505	4545	Bitumen spray seal	Evans to Beare Rd - Wallaroo
1191	Wharton Street	7	167	1169	Bitumen spray seal	Full length to Harbison - Wallaroo

Moonta						
Road ID	Road Name	Width(m)	Length(m)	Area (m2)	Seal Type	Local Name
1403	Murrin Street	6.5	192	1248	Bitumen spray seal	Full length to Quintrell St - Moonta Bay
1404	Quintrell Street	6.5	258	1677	Bitumen spray seal	Full length to end of street- Murrin St - Moonta Bay
1419	Westside Ave	5	51	255	Bitumen spray seal	End T section of road - Moonta Bay
996	Tonkin Way	7	310	2170	Bitumen spray seal	Tonkin Way to Verco Road - Moonta Mines



Kadina Lagoons

- The lagoon liner installation is complete, despite the challenging weather, and the lagoon is now ready to take liquid.
- Engineering inspection was completed on the 24/06/22 with a positive result received.
- Final quality assurance documentation is being prepared for sign off completing this project
- Once the lagoon is taking liquid, final backfilling of the anchor trench can be undertaken and the surrounding roadways tidied up.



Monthly Projects Update – July 2022

Council Annual Free Tree Day

As part of the Copper Coast's "Green Up" initiative, Council gives ratepayers the opportunity to receive up to two plants from a selection of trees, grasses and shrubs on receipt of their rate notice. This year's Free Tree Day was held at the Wallaroo Works Depot Wednesday 8th and Thursday 9th of June 2022.

A drive through arrangement was once again utilised, where residents were greeted and provided with a selection list. Remaining in their vehicles whilst being attended to, the Parks and Garden staff delivered their trees making the transaction streamline and efficient.

As the times were during the work day, residents who were unable to make it during allocated times made alternative arrangements with Council to collect the trees from the Kadina Council office.

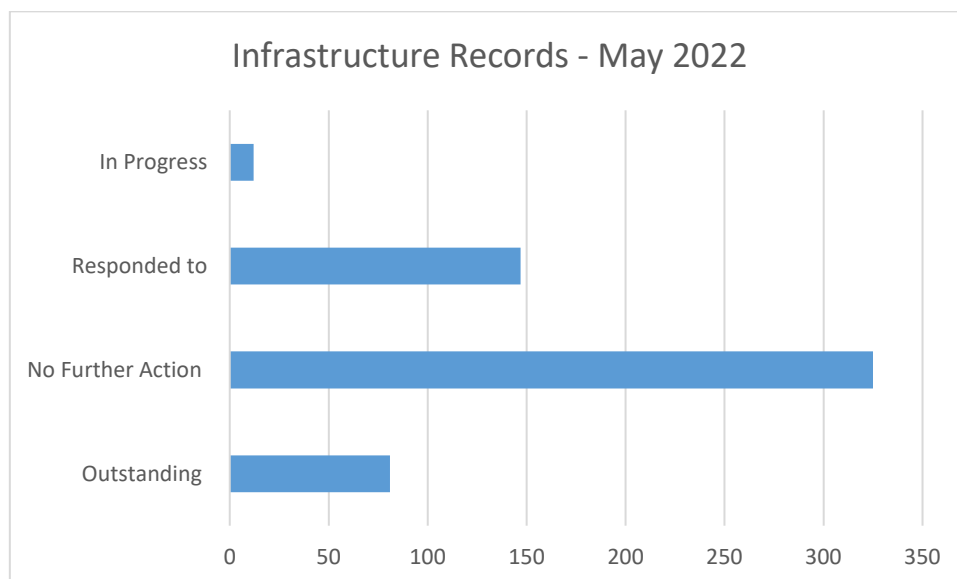
This year's event was very well received by the community, with 2084 trees distributed. The 8 remaining grasses and shrubs will be planted adjacent the Wallaroo to Moonta shared path



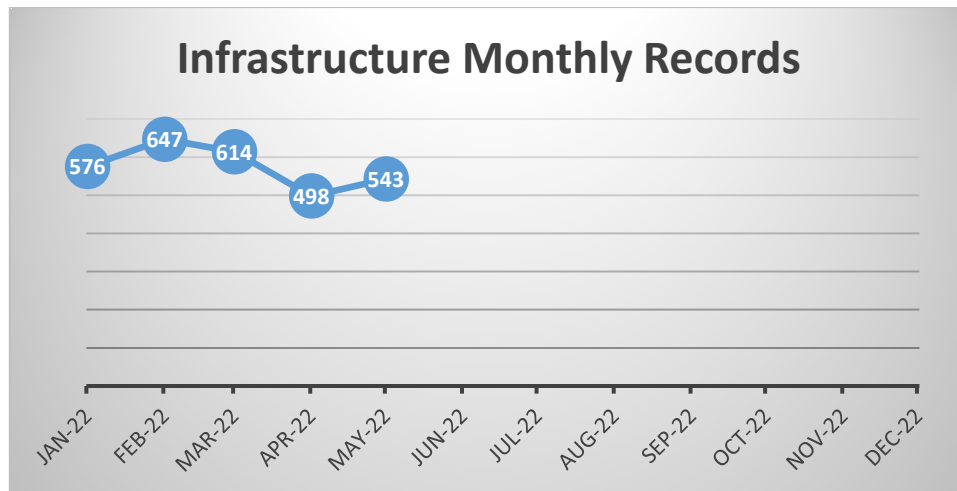
Infrastructure Records Management

Records are a combination of Customer Service Requests (CSRs), emails, letters and works (Dial Before You Dig requests, Applications to undertake works on Council Land and Land Access and Activity Notices etc.)

For the month of May 2022, the Infrastructure Department received 543 records:



Monthly Projects Update – July 2022



Unsealed Roads – Patrol Grading

Allen Road, Kooroona Road, Sobey Road, Mine Road, Cavanagh Road, Stock Road, McCauley Road, Drain Road, Martinga Road, Brittain Road, Manuel Road, Harris Road, David Street, Ellis Road, Dunn Road, Rosslyn Road, Bulls Roads, Heath Road, Magazine Road, Racecourse Road, Musgrave Terrace, Anthony Terrace, Field Road, Morphett Terrace, Federal Avenue, Old Duryea Road, Daly Road, Smith Avenue, Creswell Terrace, Matta Road, Devon Road, Davidson Road, Young Road, Datson Road, Darling Road, Hawke Road, Duncan Road, Barkla Road, Austin Road, Copper Lane, Franklin Road, Walter Road, Fyfe Road, Robinson Road, Sterling Terrace, Martin Terrace, Helston Road, Fairfield Road, Laver Road, Blackney Road, Haselgrove Road, Old Wallaroo Road, Bird Island Road, Warburto Road, Dayman Road, Hayward Road, Coota Road, Sandercock Road, Wintinerta Road, Shields Road, Collins Road, Shepherdson Road, Newland Road, Waterhouse Road, Karkarilla Road, Ryan Road, Truer Road, Searle Road, Warmington Road, Morcombe Road, Marshall Road, Duncan Road, Daly Road, Derrington Terrace, Retallick Road, Wedge Road, Polgreen Road, Lambert Road, Goldsworthy Road, Tank Road, Rossiters Road, Appleton Road, Coast Road, Hills Road, Osborn Lane, Creswell Terrace, Tonkin Way, Chapman Road, Hopgood Road, Myponie Point Drive, Kelly Road, Rees Road, Black Rock Road, Kinnear Road, Cross Road, Point Riley Road, Wallaroo /Tickera Road, Jones Road, Chatties Lane, Heath Road, Rosslyn Road.