

Monthly Projects Update – November 2023

Moonta Road

- Request for quote sent out to selected contractors suitable for designing the road, stormwater and kerb
- Project awarded to Be Engineering Solutions
- Stage 1 Design will see Moonta Road from Haylock Road to East Terrace have a full design undertaken
- Council employees to meet on site to discuss requirements, expectations and technical details with Be Engineering in late October



Moonta Road – Survey Completed

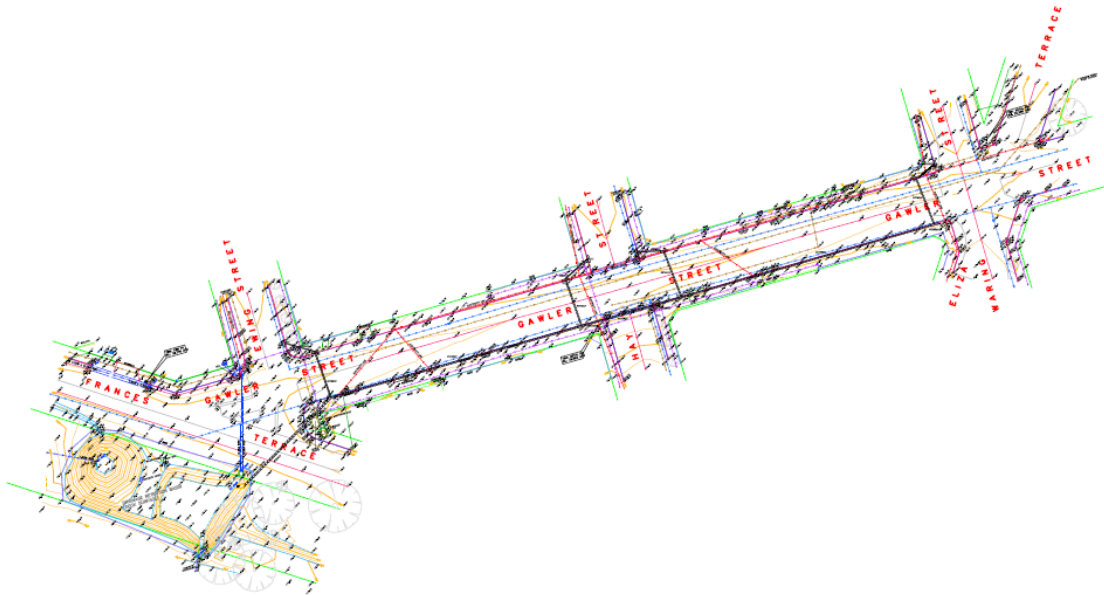
Lawrence Street Footpath - Kadina

- Lawrence Street Footpath has been completed from cul-de-sac to public toilets
- Further works on Lawrence Street will only commence on the completion of required property sewer connections and kerb installation




Gawler Street Flood Mitigation – Kadina

- Design completed in house by Council Engineers to save on project cost.
- Tender to be submitted on the Tenders SA portal open for bidding, closing by late November
- Tender will be awarded late November, early December
- Successful contractor will start works in 2024
- Council received funding from the Stormwater Management Authority from the Kadina Stormwater Management Plan



Randolph Street Flood Mitigation – Port Hughes

- Start-up meeting with Nova Group representatives, Holiday Park Management and Council staff occurred early October
- Nova Group have ordered pits, pipes and other materials required for the job, a lead time of 8-12 weeks has been given for these materials
- Due to school holidays and Christmas period, Nova Group expect to commence works in late January/early February
- Council staff are liaising with local contractors regarding required service relocations within the excavation line



Reseal

- Copper Coasts 22/23 program was combined with the 23/24 program that commenced late September
- Fulton Hogan have worked through the first stage of the program in Kadina and Wallaroo having now mobilized to Moonta
- Contractor expects to complete all seals in the Copper Coast by the end of October pending weather delays.
- In total, 110,000 square meters of reseals to be completed



Dalrymple Street, Matta Flat, Road Reseal

East Terrace/John Olsen Road, Kadina

- Stage one of stormwater improvements throughout East Terrace are complete
- The existing basin has had an increase in capacity and an additional connecting junction box to reduce to flow rate downstream relieving pressure on existing underground infrastructure
- The basin was finished with rock to assist in reducing debris into the network and help improve the water quality.
- Contractor worked around and with existing semi-established vegetation to reduce the need to remove them



East Terrace/John Olsen Stormwater Upgrade, Kadina East

Kadina Racecourse Grandstand

- Contractors removed the identified friable asbestos within the walls used as lagging around water pipes
- Demolition of the remaining structure was cleared to recommence early October, Council staff undertook this demolition
- Rock material from the walls is to be sieved and separated and utilized for the cemetery walls with the unwanted remnants to be added to our crushing stockpiles that are used on rural roads



Moonta Bay Accessible Ramp and Revetment Wall

- Works on the revetment wall have gone as far as they can for now, until the accessible ramp is constructed
- Request for quotes sent to suitable contractor for installation of all accessible ramp
- Fabrication of the ramp has been completed and sent to site awaiting installation
- Redesign of the accessible ramps footing has been completed with installation of these footings to commence early to mid-November
- Concrete footings installed for new aluminum steps that are to be installed in front of the Moonta Bay Caravan Park

Wallaroo Holiday Park Re-roof

- Re-Roofing of the existing Kohler Cabins on the front row are continuing
- Three cabins have been completed to date
- Remaining cabins will continue to be scheduled in for re-roofing as bookings and scheduling allow



Wallaroo Holiday Park – CWMS Upgrade

- Contractor SADB (South Australia Directional Boring) began works on the upgrade early October
- Pre investigation of property connections undertaken to confirm drill depths that cleared all services.
- Drillers have installed an approximate 500m of new sewer pump line

- Civil crew excavated 5 entry exit holes and completed 2 link ups
- SAPN provided us with a NAP on Friday, 13 October 2023, we confirmed the HV in the holiday park.
- Ground investigations around the existing pump station in the park have been undertaken in preparation for this stage of the upgrade



Unsealed Roads 5 Year Re-sheet Program

- Whites Road 7.2km
Remaining (not shaped up) – 1km
Remaining (Shaped up) - 700m
Skinners rubble laid in 4.9km
Vegetation to clear - 1.2km
- Pine Forrest Road 16.2km
Remaining (not shaped up) – 13.7km
Remaining shaped up 1.1km
Kulpara rubble laid in 1.6km
Vegetation to clear 11km
- Lambert Road 1.8km
Remaining shaped up 425m
Remaining (not shaped up) – 1.375km
Limestone material Retallick road



Thomas Plains Road



Whites Road

Unsealed Roads Maintenance

Maintenance Grading Roads:

Park Terrace, East Terrace, Harbison Road, Bank Road, Cornish Terrace, Wall Road, Lehman Road, Thompson Road, Waringa Road, Cavanagh Road, Stock Road Collins Road, Shepherdson Road, Ryan Road, Newland Terrace, Waterhouse Road, Karkarilla Road, Lancelot Road, Hamley Hill Road, Cowling Terrace, Mitchell Road, Marshall Road, Truer Street, Morecombe Road, Sterle Road, Retallick Road, Polgreen Road, Morphett Road, Wedge Road, Lambert Road, Tank Road, McCauley Road, Rossiters Road, Warmington Road, Browning Road, Creswell Terrace, Daly Road, Duncan Road, Derrington Terrace, Deeble Street, Downer Road, Osborn Lane, Jacka Lane, Angove Lane, Crutchett Road, Hills Road, Pryors Lane, Appleton Road, Cost Road, Giesecke Road, Chapman Road, Binney Road, Hare Terrace, Warren Road, Old Wallaroo Road, Dayman Road, Bird Island Road, Warburto Road, Sandercock, Wintinerta Road, Hayward Road, Coota Road, Stagg Street, Raymond Road, Johns Street, Hargrave Road, Haynes Road, Hopgood Road, Riley Road, Myponie Point Drive North, Kelly Road, Rees Road, Chatties Lane, Black Rock Road, Myponie Point Drive South, Cross Road, Wallaroo –Tickera Road, Adam Plains Road, Kadina-Tickera Road, Blackoak Road, Beare Road, Leavre Road, Larwood Road, Old Well Road.

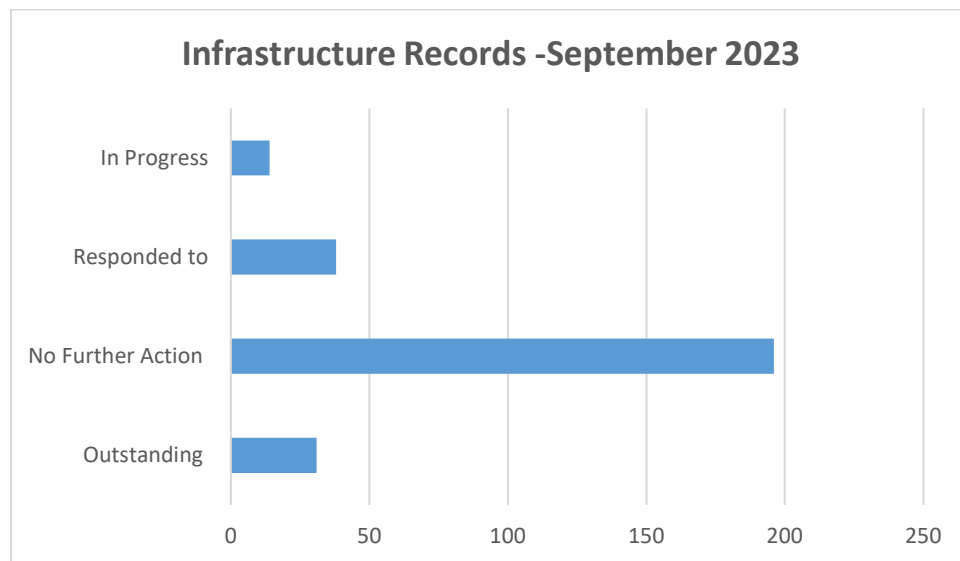
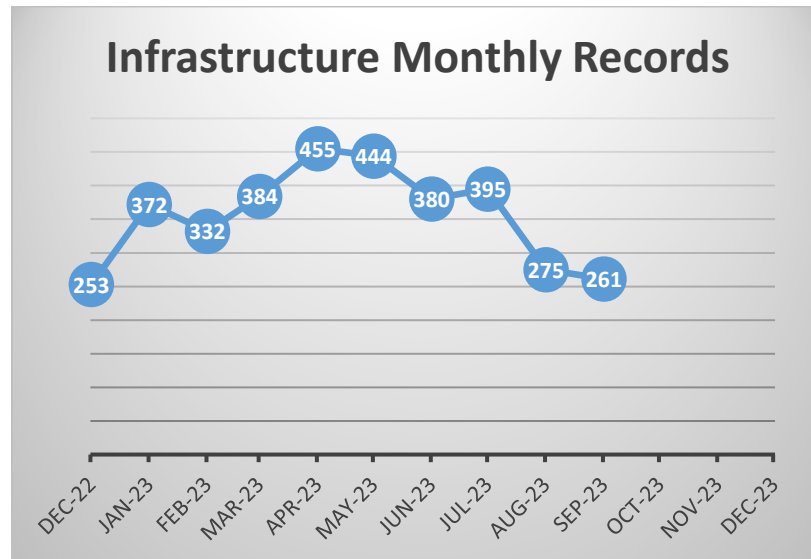
Completed patch work on various roads:

- West Ella Road
- Pontifex Road
- Drain Road
- Koch Road
- Pine Forrest Road

Infrastructure Records Management

Records are a combination of Customer Service Requests (CSRs), emails, letters, online requests, Snap Send Solve and works (Applications to undertake works on Council Land and Land Access and Activity Notices etc.)

For the month of September 2023, the Infrastructure Department received 261 records:



Recommendation

That the information in the update on current status of Projects and Programs report be received.